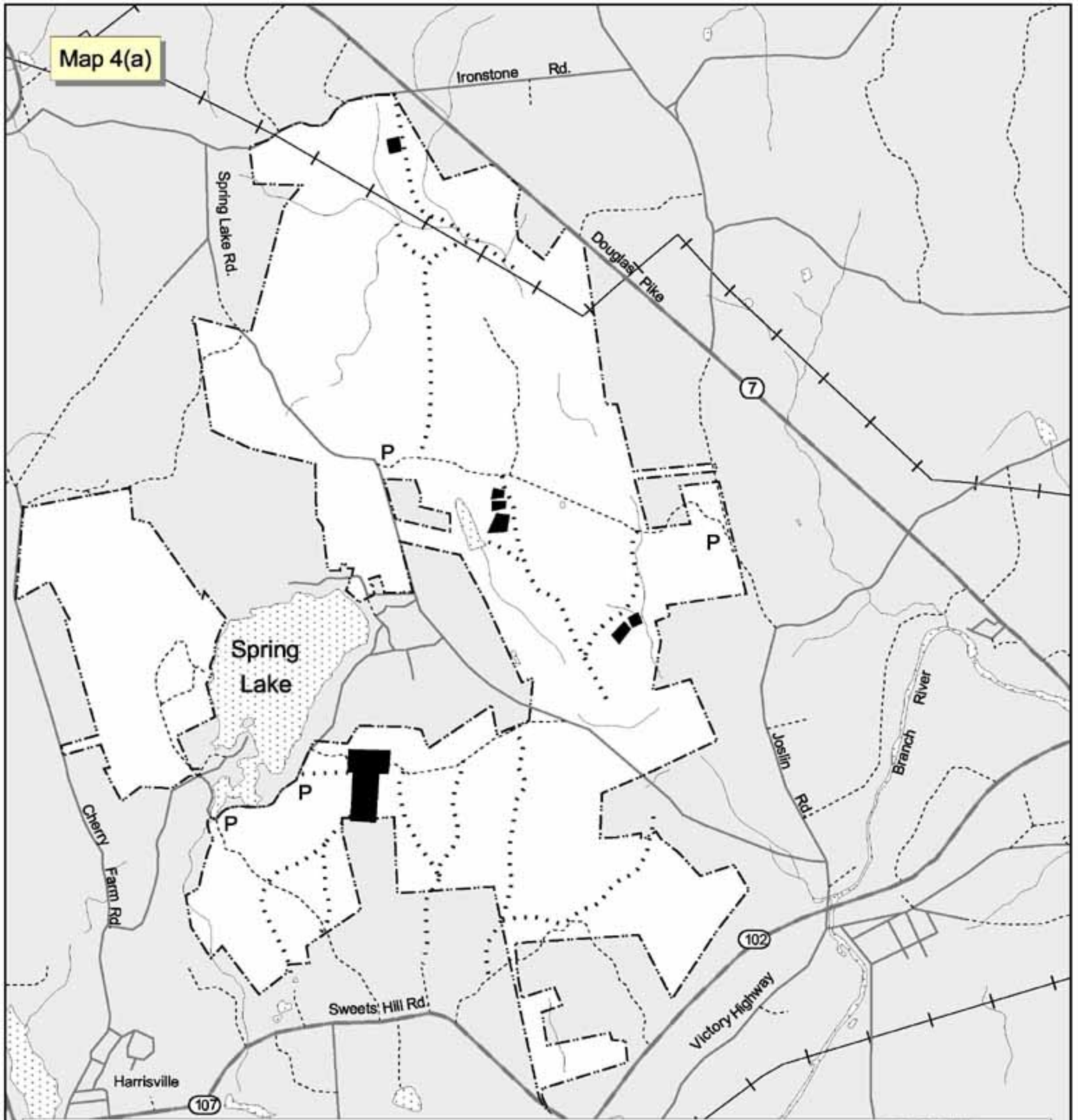








Map 4(a)



BLACK HUT
Wildlife Management Area
 Department of Environmental
 Management
 Division of Fish & Wildlife

-  Wildlife Management Area
-  Trails
-  Dirt Roads
-  Paved Roads
-  Utility Line
-  Streams
-  Lakes and Ponds
-  Fields
- Parking



Location Map

