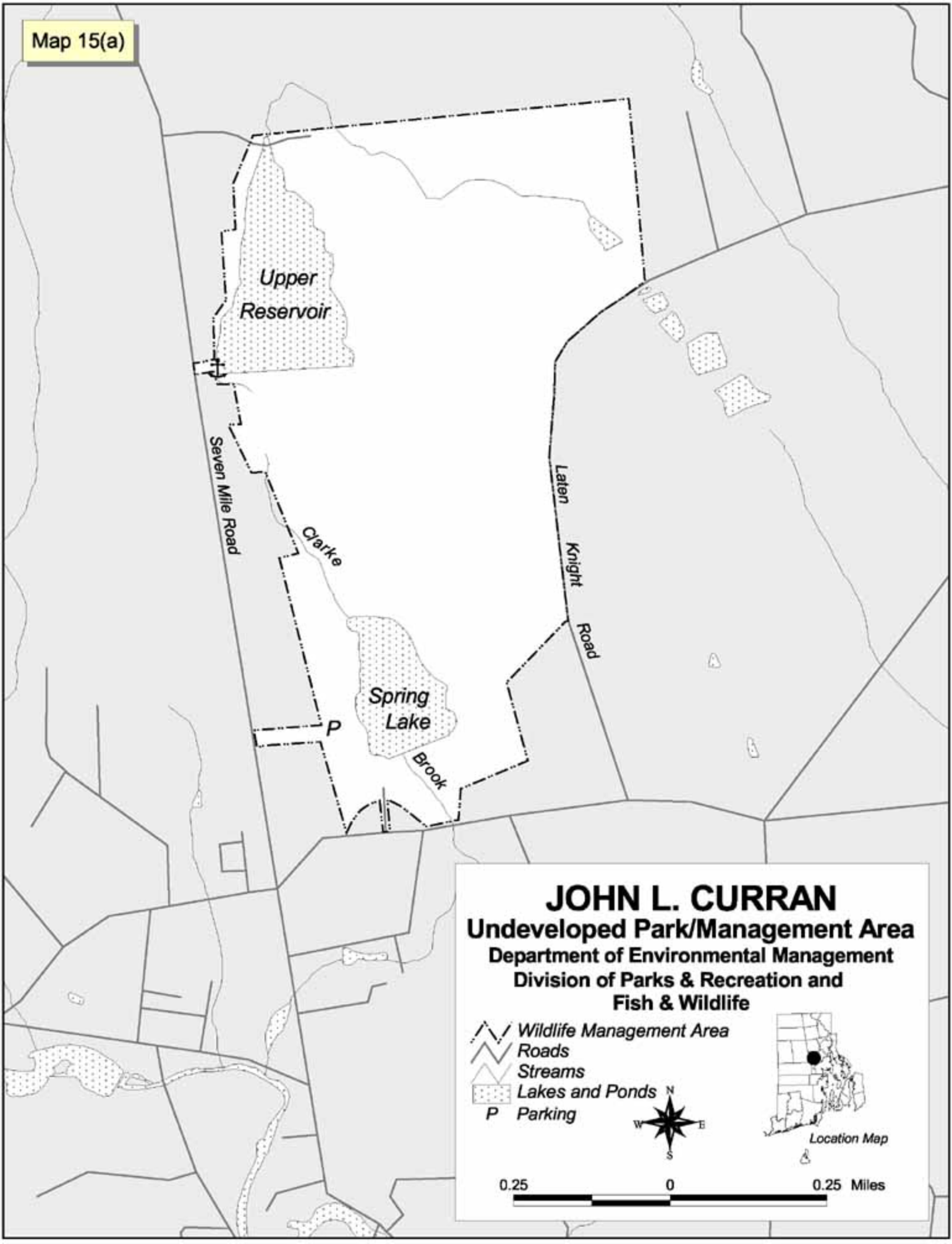





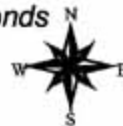


Map 15(a)



JOHN L. CURRAN
Undeveloped Park/Management Area
Department of Environmental Management
Division of Parks & Recreation and
Fish & Wildlife

-  Wildlife Management Area
-  Roads
-  Streams
-  Lakes and Ponds
-  Parking



0.25 0 0.25 Miles